

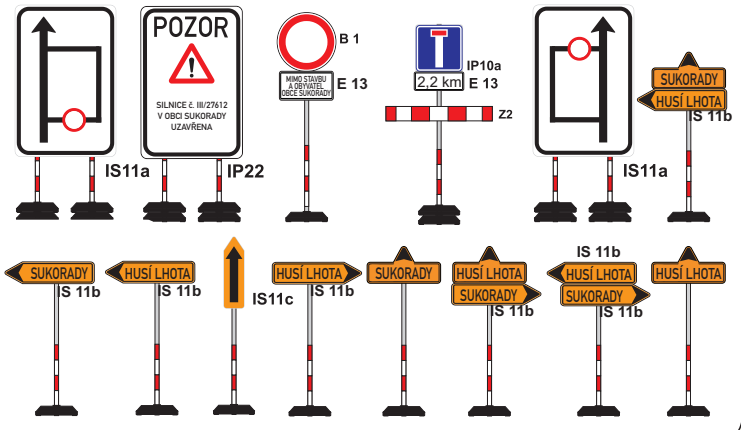


Uzavírka silnice č. III/27612 v obci Sukorady Kanalizace a ČOV Sukorady

délka uzavírky: cca 80 m
délka objížďky: cca 11,8 km
příloha č.1a

-  pracovní místo
-  objížďní trasa



Legend of traffic signs and symbols used in the plan:

- IS11a: Symbol for road closure
- IP22: Symbol for road closure
- B1: Symbol for road closure
- E13: Symbol for road closure
- IP10a: Symbol for road closure
- Z2: Symbol for road closure
- IS11b: Symbol for road closure
- IS11c: Symbol for road closure
- IS11a: Symbol for road closure
- IS11b: Symbol for road closure
- IS11c: Symbol for road closure
- IS11b: Symbol for road closure
- IS11c: Symbol for road closure
- IS11b: Symbol for road closure
- IS11c: Symbol for road closure
- IS11b: Symbol for road closure
- IS11c: Symbol for road closure
- IS11b: Symbol for road closure
- IS11c: Symbol for road closure



ASIG
www.asig.cz
e-mail: asig@asig.cz
tel.: 327 314 887
fax: 327 315 997



Uzavírka Sukorady výpis DZ

